



Mount\_Adams\_South\_Climb\_Trail.gpx



POINTS

FOLDER



Mijn punten

14 / 14



Merge points with imported track

Delete other points in folder

TRACKS

FOLDER



Mijn tracks

1 / 6



Delete other tracks in folder

Use style of the folder

SETTINGS

Display only (not save)

Show on map after import

Update elevation

CANCEL IMPORT



2000 m



EXPORT NAME

Mount Adams South Climb Trail ×

EXPORT PATH

 /storage/emulated/0/Locus/export 

PARAMETERS

- Share exported data
- Incl. description & attachments ?

^ SHOW LESS

Track to route (RTE tag instead of TRK) ?

GPX version v1.0 ▼ ?

LOCAL



DROPBOX

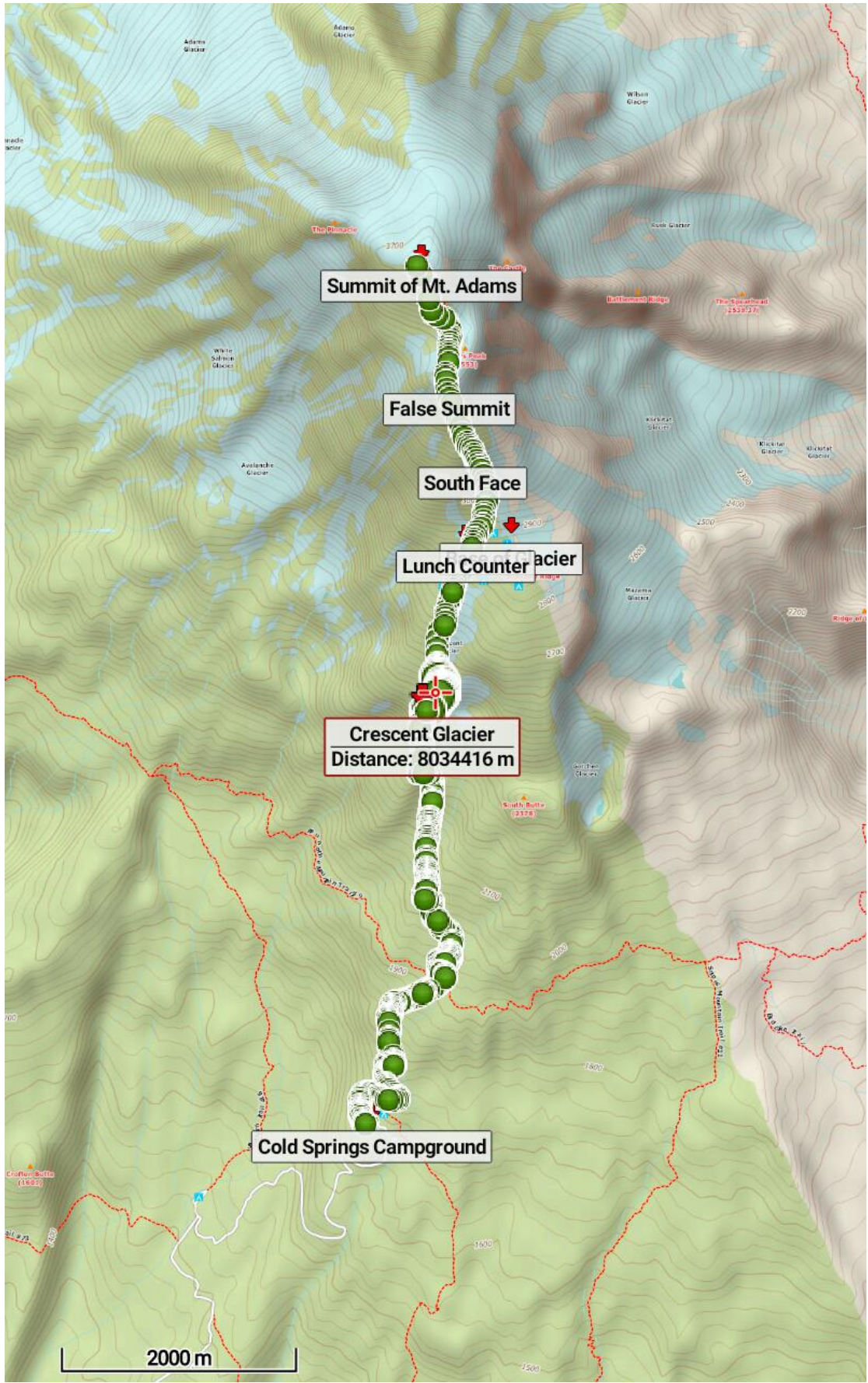
GOOGLE DRIVE

REMOTE FILE

 > SDCARD > LOCUS > EXPORT

 ..  
One up

	Mount_Adams_South_Climb_Trail.gpx	198.48 kB	Jun 6, 2019, 09:47	
---	-----------------------------------	-----------	--------------------	---



	1980 m	Jun 6, 2019	
	1980 m	Jun 6, 2019	
	1986 m	Jun 6, 2019	
	1987 m	Jun 6, 2019	
	1994 m	Jun 6, 2019	
	2002 m	Jun 6, 2019	
	2003 m	Jun 6, 2019	
	2005 m	Jun 6, 2019	
	2005 m	Jun 6, 2019	
	2005 m	Jun 6, 2019	
	2010 m	Jun 6, 2019	
	2013 m	Jun 6, 2019	
	2017 m	Jun 6, 2019	
	2025 m	Jun 6, 2019	
	2025 m	Jun 6, 2019	





























































**SORT BY**

- AZ Name**
- Distance
- Creation date
- Last update

**SETTINGS**

- Reverse sorting



	 3711 m	 Jun 6, 2019	
	 3711 m	 Jun 6, 2019	
	 3714 m	 Jun 6, 2019	
	 3714 m	 Jun 6, 2019	
	 3715 m	 Jun 6, 2019	
	 3716 m	 Jun 6, 2019	
	 3718 m	 Jun 6, 2019	
	 3719 m	 Jun 6, 2019	
	<b>Base of Glacier</b>  1499 m	 Jun 6, 2019	
	<b>Cold Springs Campground</b>  3694 m	 Jun 6, 2019	
	<b>Crescent Glacier</b>  196 m	 Jun 6, 2019	
	<b>False Summit</b>  2646 m	 Jun 6, 2019	
	<b>Lunch Counter</b>  1322 m	 Jun 6, 2019	
	<b>South Face</b>  2036 m	 Jun 6, 2019	
	<b>Summit of Mt. Adams</b>  3702 m	 Jun 6, 2019	





Screenshot vastgelegd.

Tik hier om uw screenshot weer te geven.

Controleren

	3711 m			Jun 6, 2019	
	3714 m			Jun 6, 2019	
	3714 m			Jun 6, 2019	
	3715 m			Jun 6, 2019	
	3716 m			Jun 6, 2019	
	3718 m			Jun 6, 2019	
	3719 m			Jun 6, 2019	
	<b>Base of Glacier</b> 1499 m			Jun 6, 2019	<input type="checkbox"/>
	<b>Cold Springs Campground</b> 3694 m			Jun 6, 2019	<input type="checkbox"/>
	<b>Crescent Glacier</b> 196 m			Jun 6, 2019	<input type="checkbox"/>
	<b>False Summit</b> 2646 m			Jun 6, 2019	<input type="checkbox"/>
	<b>Lunch Counter</b> 1322 m			Jun 6, 2019	<input type="checkbox"/>
	<b>South Face</b> 2036 m			Jun 6, 2019	<input type="checkbox"/>
	<b>Summit of Mt. Adams</b> 3702 m			Jun 6, 2019	<input type="checkbox"/>



Screenshot vastgelegd.




























Tik hier om uw screenshot weer te geven.

Controleren

The screenshot shows a mobile application interface with a list of points. At the top, there are three icons: a share icon, an edit icon, and a trash icon. The list contains several entries, each with a green circle icon, a blue arrow icon, a height value, a date, and a checkbox. A dialog box is overlaid on the list, asking 'Delete 960 Points?' with 'CANCEL' and 'DELETE' options. The bottom of the screen shows a navigation bar with icons for adding, deleting, moving, and other actions.

Icon	Height	Date	Checkbox
Green circle	3711 m	Jun 6, 2019	<input type="checkbox"/>
Green circle	3714 m	Jun 6, 2019	<input checked="" type="checkbox"/>
Green circle	3714 m	Jun 6, 2019	<input checked="" type="checkbox"/>
Green circle	3715 m	Jun 6, 2019	<input checked="" type="checkbox"/>
Green circle	3716 m	Jun 6, 2019	<input checked="" type="checkbox"/>
Green circle	3718 m	Jun 6, 2019	<input checked="" type="checkbox"/>
Green circle	3719 m	Jun 6, 2019	<input checked="" type="checkbox"/>
Red arrow	Base of Glacier 1499 m	Jun 6, 2019	<input type="checkbox"/>
Red arrow	Cold Springs Campground 3694 m	Jun 6, 2019	<input type="checkbox"/>
Red arrow	Crescent Glacier 196 m	Jun 6, 2019	<input type="checkbox"/>
Red arrow	False Summit 2646 m	Jun 6, 2019	<input type="checkbox"/>
Red arrow	Lunch Counter 1322 m	Jun 6, 2019	<input type="checkbox"/>
Red arrow	South Face 2036 m	Jun 6, 2019	<input type="checkbox"/>
Red arrow	Summit of Mt. Adams 3702 m	Jun 6, 2019	<input type="checkbox"/>



	 <b>1499 m</b>	 Jun 6, 2019	
	 <b>3694 m</b>	 Jun 6, 2019	
	 <b>196 m</b>	 Jun 6, 2019	
	 <b>2646 m</b>	 Jun 6, 2019	
	 <b>1322 m</b>	 Jun 6, 2019	
	 <b>2036 m</b>	 Jun 6, 2019	
	 <b>3702 m</b>	 Jun 6, 2019	