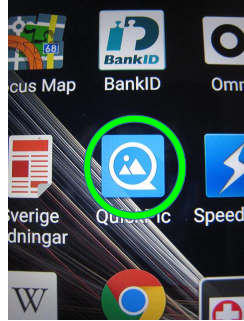
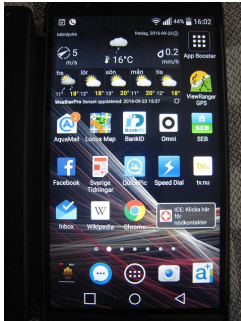


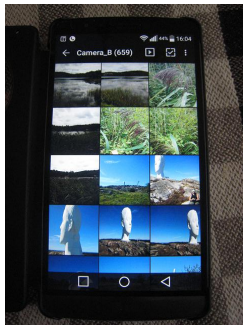
Hello

I try to show what happens when I select to show on maps where photos are taken using Locus Map.

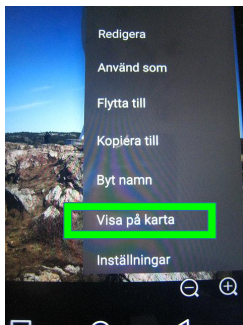
I use Quick Pic as photo gallery app.



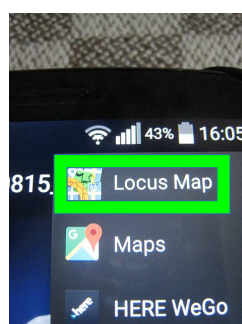
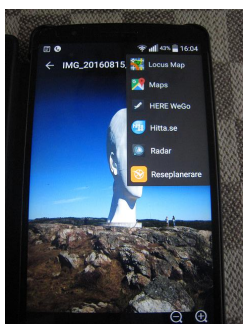
1. First I select the photo. It's a photo taken in Sweden.



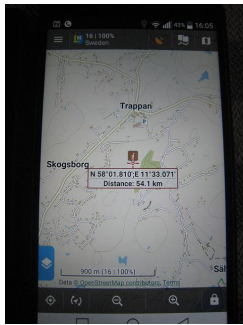
2. And I open it and select "Visa på karta". That's Swedish for "Show on map"



3. Then I have to select map app

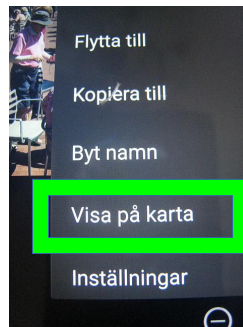
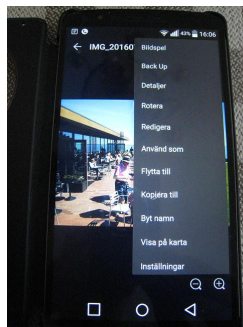


4. This is shown and it's correct

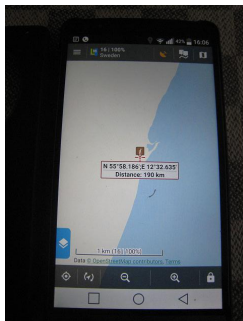


Now I choose to show a photo taken in Denmark.

5. I choose this photo and again select "Visa på karta" and Locus Map as map app.

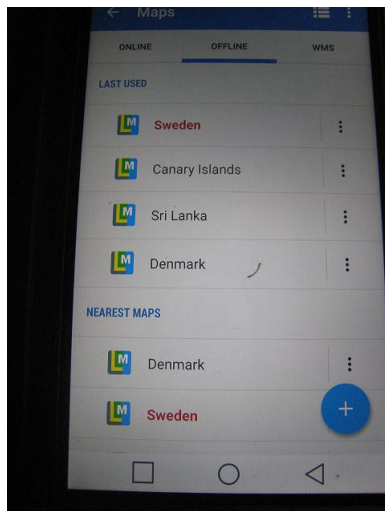
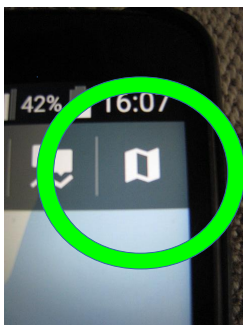


6. And this happens:

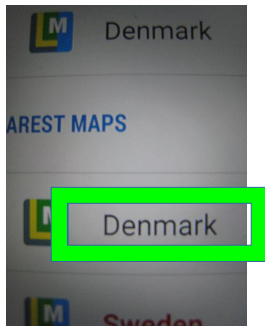


I think this is shown from the Swedish map as this location i Denmark is close to Sweden.

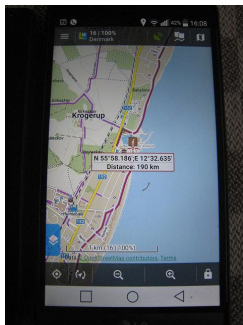
7. I now will change the map.



8. I select Denmark



9. And this happens.



This is what I want to happen in step 6 above.